
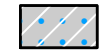





Legend

-  1% annual chance (100-Year) Floodplain
-  1% annual chance (100-Year) Floodway
-  0.2% annual chance (500-Year) Floodplain



GRID NORTH
MAP SCALE 1" = 500' (1 : 6,000)



NFIP

PANEL 9884J

FIRM
FLOOD INSURANCE RATE MAP

NORTH CAROLINA

PANEL 9884

(SEE LOCATOR DIAGRAM OR MAP INDEX FOR FIRM PANEL LAYOUT)

CONTAINS:

COMMUNITY	CID No.	PANEL	SUFFIX
DARE COUNTY	375348	9884	J
KILL DEVIL HILLS, TOWN OF	375353	9884	J

REVISED TO REFLECT
LOMR EFFECTIVE: APRIL 8, 2009

Notice to User: The **Map Number** shown below should be used when placing map orders; the **Community Number** shown above should be used on insurance applications for the subject community.

EFFECTIVE DATE
SEPTEMBER 20, 2006

MAP NUMBER
3720988400J



State of North Carolina
Federal Emergency Management Agency

NATIONAL FLOOD INSURANCE PROGRAM